91273
9U3b
no.40

No. 40

SAN FRANCISCO, CAL.

TO

LOS ANGELES, CAL.

1926

AND LATER REVISIONS

UNITED STATES

AIR NAVIGATION MAPS

(EXPERIMENTAL)

OCT 27 1928

Map
G
3701
.P6
s500
.U5
no.40



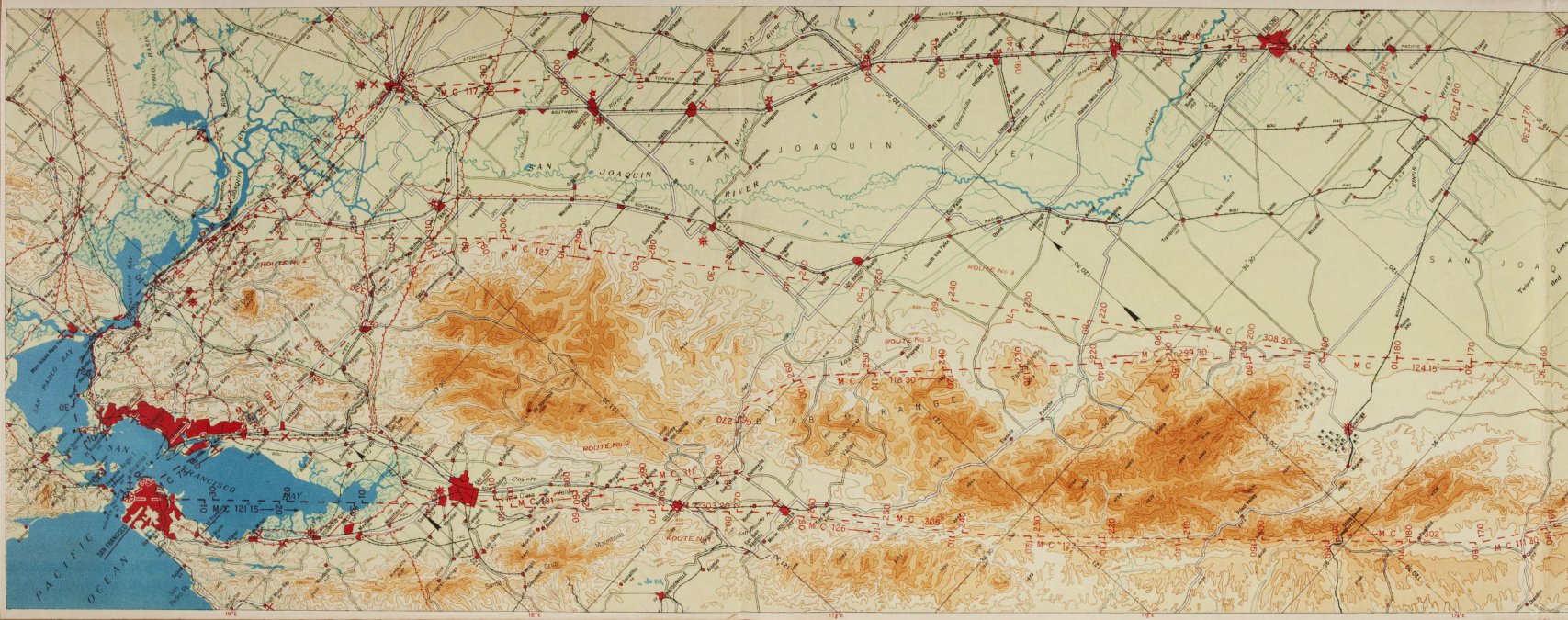
SAN JOAQUIN VALLEY
SAN JOAQUIN RIVER
PACIFIC OCEAN
SAN FRANCISCO BAY
SAN PABLO BAY
SAN FRANCISCO
OAKLAND
ROUTE No. 1
ROUTE No. 2
ROUTE No. 3
ROUTE No. 4
ROUTE No. 5
M.C. 117
M.C. 127
M.C. 121.15
M.C. 118.30
M.C. 124.15
M.C. 299.30
M.C. 308.30
M.C. 303.30
M.C. 311
M.C. 126
M.C. 302

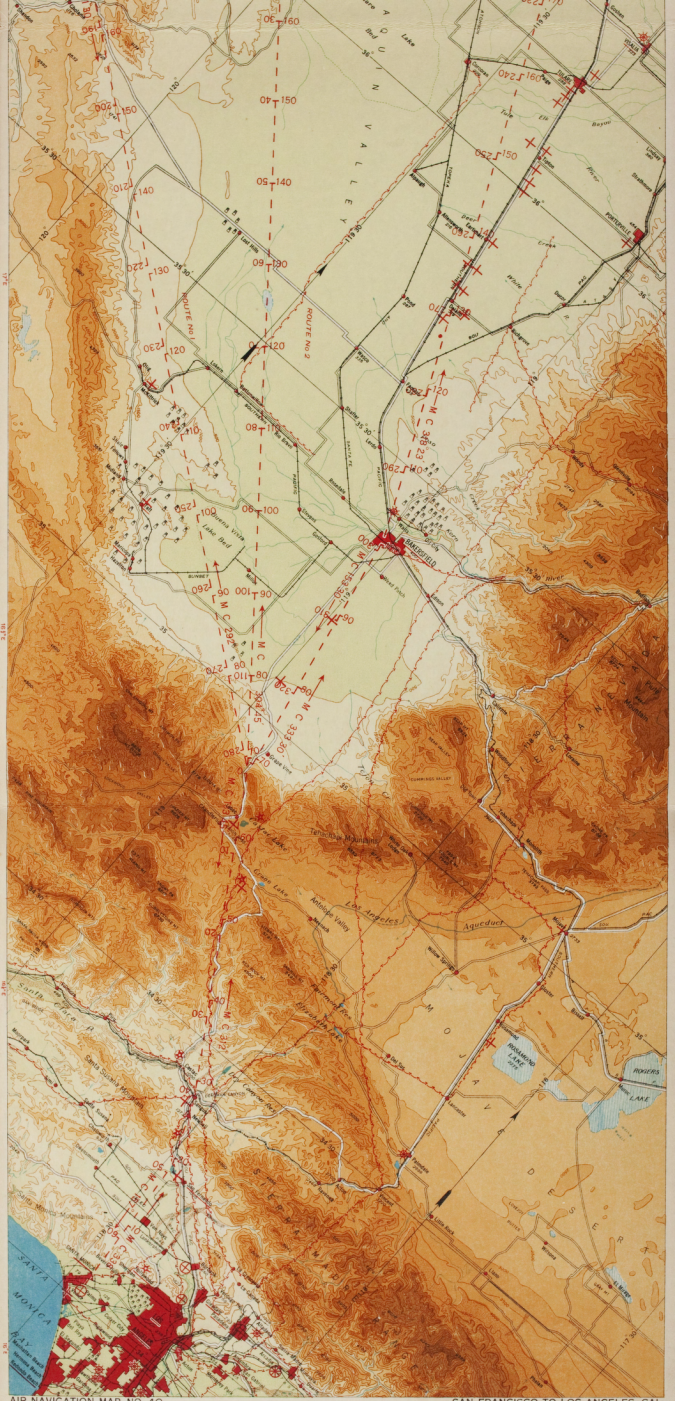
AIR NAVIGATION MAP NO. 40
SAN FRANCISCO TO LOS ANGELES, CAL.
ISSUED WEEKLY
21955
COMPILED AND REPRODUCED BY THE ENGINEER REPRODUCTION PLANT, CORPS OF ENGINEERS, UNDER THE DIRECTION OF THE AIRWAYS SECTION, OFFICE CHIEF OF AIR CORPS
1926
ENGINEER REPRODUCTION PLANT, U. S. ARMY, WASHINGTON BARRACKS, D. C.
GRADIENT OF ELEVATIONS
Datum is mean sea level
Government Army Navy or Marine Landing Field
Joint Occupation Government Municipal or Commercial
Stationary Beacon Light
Commercial or Municipal Landing Field
Emergency or Unimproved Landing Field
Seaplane Landing
Revolving Beacon Light
EXPLANATION
Railroad, one track
Railroad, two tracks
Railroad, three tracks
Railroad, four tracks
Railroad, electric
Transmission line
Main highway
Minor road
City or large town
Town or village
Oil well towers
Intermittent Lake
BAKERSFIELD
Cities underlined have name painted on prominent roof
Magnetic declination shown in red figures on edge of map
Note:- Fog and low clouds during winter months. Usually necessary to follow passes through mountains. Try routes numbered 1, 2, 3 and 4, in order. Do not start for San Francisco without 30 minutes extra fuel supply. Fog prohibits landing at San Francisco, land at Oakland or San Mateo.
1641:27/54.52
BAKERSFIELD
SANTA MONICA
ROGERS LAKE
Los Angeles Aqueduct
Tehachapi Mountains
Mojave Desert
Owens Lake
Mono Lake
Lake Tahoe
Sierra Nevada Mountains
Santa Ana Mts.
Santa Monica Mountains
Pacific Ocean
Santa Barbara Channel
Los Angeles Harbor
Long Beach
Anaheim
Pomona
Ontario
Riverside
San Bernardino
Redlands
Yucca Valley
Victorville
Barstow
Mojave
Lancaster
Palmdale
Saugus
Newhall
Ventura
Oxnard
Hueneme
Port Hueneme
Santa Paula
Fillmore
Ojai
Santa Barbara
Goleta
Lompoc
Guadalupe
Arroyo Grande
Pismo Beach
Nipomo
Santa Maria
Los Alamos
Solvang
Buellton
Lompoc
Gaviota
Carpinteria
Summerland
Montecito
Hollywood
Burbank
Glendale
Pasadena
Alhambra
Monterey Park
Whittier
Fullerton
Anaheim
Orange
Tustin
Santa Ana
Costa Mesa
Newport Beach
Laguna Beach
Dana Point
San Clemente
San Juan Capistrano
Oceanside
Carlsbad
Encinitas
Del Mar
Solana Beach
Oceanside
Fallbrook
Escondido
Vista
Ramona
Julian
Cuyamaca
Jacumba
Mecca
Indio
Coachella
Thermal
Desert Center
Blythe
Needles
Barstow
Victorville
Hesperia
Apple Valley
Yucca Valley
Twentynine Palms
Joshua Tree
Cabazon
Banning
Beaumont
Hemet
San Jacinto
Perris
Elsinore
Lake Elsinore
Temecula
Murrieta
Corona
Norco
Chino
Ontario
Upland
Rancho Cucamonga
Fontana
Rialto
Bloomington
Colton
Grand Terrace
Loma Linda
Redlands
Mentone
Highland
San Bernardino
Riverside
Moreno
Perris
Hemet
San Jacinto
Beaumont
Banning
Cabazon

127755

NO 40.

AIR CORPS MAP

SAN FRANCISCO
TO
LOS ANGELES, CAL.

BAKERSFIELD
Tehachapi Mountains
Los Angeles
Aqueduct
Santa Monica Mts.
SANTA MONICA
LOS ANGELES
ROGERS LAKE
Rogers Dry Lake
Edwards Air Force Base
Mojave Desert
Sierra Madre Range
Sierra Nevada Mountains
Sierra Madre Mts.
Cuyama Valley
Antelope Valley
Cummings Valley
Lake Elsinore
Lake Mathews
Lake Perris
Lake Arrowhead
Big Bear Lake
Lake Cuyama
Lake Hughes
Lake Piru
Lake Casitas
Lake Cachuma
Lake Nacimiento
Lake Kaweah
Lake Isabella
Lake Tulare
Lake Elizabeth
Lake Palmdale
Lake Pyramid
Lake Castaic
Lake Sherman
Lake Hollywood
Lake Chatsworth
Lake Balboa
Lake Encinitas
Lake Hodges
Lake Poway
Lake Sutherland
Lake Cahuenga
Lake Calabas